

Table: ACSDP5Y2021.DP05


DEMOGRAPHIC CHARACTERISTICS			
American Community Survey 2017-2021	Barton town, Tioga County, New York		
Label	Estimate	Percent	
SEX AND AGE			
Total population	8,563	8,563	
Male	4,446	51.9%	
Female	4,117	48.1%	
Sex ratio (males per 100 females)	108.0	(X)	
Under 5 years	409	4.8%	
5 to 9 years	495	5.8%	
10 to 14 years	727	8.5%	
15 to 19 years	561	6.6%	
20 to 24 years	410	4.8%	
25 to 34 years	1,015	11.9%	
35 to 44 years	1,076	12.6%	
45 to 54 years	1,065	12.4%	
55 to 59 years	544	6.4%	
60 to 64 years	687	8.0%	
65 to 74 years	967	11.3%	
75 to 84 years	441	5.2%	
85 years and over	166	1.9%	
Median age (years)	40.9	(X)	
Under 18 years	2,032	23.7%	
16 years and over	6,808	79.5%	
18 years and over	6,531	76.3%	
21 years and over	6,326	73.9%	
62 years and over	1,913	22.3%	
65 years and over	1,574	18.4%	
18 years and over	6,531	6,531	
Male	3,222	49.3%	
Female	3,309	50.7%	
Sex ratio (males per 100 females)	97.4	(X)	
65 years and over	1,574	1,574	
Male	750	47.6%	
Female	824	52.4%	
Sex ratio (males per 100 females)	91.0	(X)	
RACE			
Total population	8,563	8,563	
One race	8,353	97.5%	
Two or more races	210	2.5%	

Table: ACSDP5Y2021.DP05

DEMOGRAPHIC CHARACTERISTICS		United States® Census Bureau
American Community Survey 2017-2021	Barton town, Tioga County, New York	
Label	Estimate	Percent
One race	8,353	97.5%
White	8,045	94.0%
Black or African American	229	2.7%
American Indian and Alaska Native	0	0.0%
Cherokee tribal grouping	0	0.0%
Chippewa tribal grouping	0	0.0%
Navajo tribal grouping	0	0.0%
Sioux tribal grouping	0	0.0%
Asian	44	0.5%
Asian Indian	0	0.0%
Chinese	21	0.2%
Filipino	14	0.2%
Japanese	0	0.0%
Korean	9	0.1%
Vietnamese	0	0.0%
Other Asian	0	0.0%
Native Hawaiian and Other Pacific Islander	9	0.1%
Native Hawaiian	9	0.1%
Chamorro	0	0.0%
Samoan	0	0.0%
Other Pacific Islander	0	0.0%
Some other race	26	0.3%
Two or more races	210	2.5%
White and Black or African American	115	1.3%
White and American Indian and Alaska Native	47	0.5%
White and Asian	7	0.1%
Black or African American and American Indian and Alaska Native	0	0.0%
Race alone or in combination with one or more other races		
Total population	8,563	8,563
White	8,255	96.4%
Black or African American	362	4.2%
American Indian and Alaska Native	65	0.8%

Table: ACSDP5Y2021.DP05

DEMOGRAPHIC CHARACTERISTICS		United States® Census Bureau
American Community Survey 2017-2021	Barton town, Tioga County, New York	
Label	Estimate	Percent
Asian	51	0.6%
Native Hawaiian and Other Pacific Islander	9	0.1%
Some other race	49	0.6%
HISPANIC OR LATINO AND RACE		
Total population	8,563	8,563
Hispanic or Latino (of any race)	201	2.3%
Mexican	43	0.5%
Puerto Rican	16	0.2%
Cuban	23	0.3%
Other Hispanic or Latino	119	1.4%
Not Hispanic or Latino	8,362	97.7%
White alone	7,910	92.4%
Black or African American alone	229	2.7%
American Indian and Alaska Native alone	0	0.0%
Asian alone	44	0.5%
Native Hawaiian and Other Pacific Islander alone	0	0.0%
Some other race alone	0	0.0%
Two or more races	179	2.1%
Two races including Some other race	10	0.1%
Two races excluding Some other race, and Three or more races	169	2.0%
Total housing units	3,658	(X)
CITIZEN, VOTING AGE POPULATION		
Citizen, 18 and over population	6,462	6,462
Male	3,206	49.6%
Female	3,256	50.4%

Table: ACSDP5Y2021.DP03


SELECTED ECONOMIC CHARACTERISTICS			
American Community Survey 2017-2021	Barton town, Tioga County, New York		
Label	Estimate	Percent	
EMPLOYMENT STATUS			
Population 16 years and over	6,808	6,808	
In labor force	4,096	60.2%	
Civilian labor force	4,096	60.2%	
Employed	3,860	56.7%	
Unemployed	236	3.5%	
Armed Forces	0	0.0%	
Not in labor force	2,712	39.8%	
Civilian labor force	4,096	4,096	
Unemployment Rate	(X)	5.8%	
Females 16 years and over	3,453	3,453	
In labor force	2,023	58.6%	
Civilian labor force	2,023	58.6%	
Employed	1,939	56.2%	
Own children of the householder under 6 years	461	461	
All parents in family in labor force	424	92.0%	
Own children of the householder 6 to 17 years	1,438	1,438	
All parents in family in labor force	1,175	81.7%	
COMMUTING TO WORK			
Workers 16 years and over	3,789	3,789	
Car, truck, or van -- drove alone	3,273	86.4%	
Car, truck, or van -- carpooled	229	6.0%	
Public transportation (excluding taxicab)	0	0.0%	
Walked	170	4.5%	
Other means	37	1.0%	
Worked from home	80	2.1%	
Mean travel time to work (minutes)	17.9	(X)	
OCCUPATION			
Civilian employed population 16 years and over	3,860	3,860	
Management, business, science, and arts occupations	1,136	29.4%	
Service occupations	823	21.3%	

Table: ACSDP5Y2021.DP03

SELECTED ECONOMIC CHARACTERISTICS		United States[®] Census Bureau
American Community Survey 2017-2021	Barton town, Tioga County, New York	
Label	Estimate	Percent
Sales and office occupations	786	20.4%
Natural resources, construction, and maintenance occupations	386	10.0%
Production, transportation, and material moving occupations	729	18.9%
INDUSTRY		
Civilian employed population 16 years and over	3,860	3,860
Agriculture, forestry, fishing and hunting, and mining	32	0.8%
Construction	251	6.5%
Manufacturing	477	12.4%
Wholesale trade	84	2.2%
Retail trade	424	11.0%
Transportation and warehousing, and utilities	156	4.0%
Information	42	1.1%
Finance and insurance, and real estate and rental and leasing	116	3.0%
Professional, scientific, and management, and administrative and waste management services	289	7.5%
Educational services, and health care and social assistance	977	25.3%
Arts, entertainment, and recreation, and accommodation and food services	663	17.2%
Other services, except public administration	165	4.3%
Public administration	184	4.8%
CLASS OF WORKER		
Civilian employed population 16 years and over	3,860	3,860

Table: ACSDP5Y2021.DP03

SELECTED ECONOMIC CHARACTERISTICS		United States® Census Bureau
American Community Survey 2017-2021	Barton town, Tioga County, New York	
Label	Estimate	Percent
Private wage and salary workers	3,096	80.2%
Government workers	501	13.0%
Self-employed in own not incorporated business workers	263	6.8%
Unpaid family workers	0	0.0%
INCOME AND BENEFITS (IN 2021 INFLATION-ADJUSTED DOLLARS)		
Total households	3,398	3,398
Less than \$10,000	159	4.7%
\$10,000 to \$14,999	257	7.6%
\$15,000 to \$24,999	324	9.5%
\$25,000 to \$34,999	400	11.8%
\$35,000 to \$49,999	508	14.9%
\$50,000 to \$74,999	649	19.1%
\$75,000 to \$99,999	409	12.0%
\$100,000 to \$149,999	461	13.6%
\$150,000 to \$199,999	109	3.2%
\$200,000 or more	122	3.6%
Median household income (dollars)	53,019	(X)
Mean household income (dollars)	68,727	(X)
With earnings	2,434	71.6%
Mean earnings (dollars)	73,059	(X)
With Social Security	1,140	33.5%
Mean Social Security income (dollars)	20,464	(X)
With retirement income	947	27.9%
Mean retirement income (dollars)	19,254	(X)
With Supplemental Security Income	238	7.0%
Mean Supplemental Security Income (dollars)	11,374	(X)
With cash public assistance income	156	4.6%
Mean cash public assistance income (dollars)	1,776	(X)

Table: ACSDP5Y2021.DP03

SELECTED ECONOMIC CHARACTERISTICS		United States® Census Bureau
American Community Survey 2017-2021	Barton town, Tioga County, New York	
Label	Estimate	Percent
With Food Stamp/SNAP benefits in the past 12 months	533	15.7%
Families	2,263	2,263
Less than \$10,000	17	0.8%
\$10,000 to \$14,999	84	3.7%
\$15,000 to \$24,999	71	3.1%
\$25,000 to \$34,999	276	12.2%
\$35,000 to \$49,999	428	18.9%
\$50,000 to \$74,999	481	21.3%
\$75,000 to \$99,999	343	15.2%
\$100,000 to \$149,999	354	15.6%
\$150,000 to \$199,999	101	4.5%
\$200,000 or more	108	4.8%
Median family income (dollars)	59,909	(X)
Mean family income (dollars)	79,129	(X)
Per capita income (dollars)	28,382	(X)
Nonfamily households	1,135	1,135
Median nonfamily income (dollars)	24,971	(X)
Mean nonfamily income (dollars)	38,170	(X)
Median earnings for workers (dollars)	32,351	(X)
Median earnings for male full- time, year-round workers (dollars)	50,164	(X)
Median earnings for female full- time, year-round workers (dollars)	34,675	(X)
HEALTH INSURANCE COVERAGE		
Civilian noninstitutionalized population	8,391	8,391
With health insurance coverage	8,098	96.5%
With private health insurance	5,568	66.4%
With public coverage	3,814	45.5%

Table: ACSDP5Y2021.DP03


SELECTED ECONOMIC CHARACTERISTICS			
American Community Survey 2017-2021	Barton town, Tioga County, New York		
Label	Estimate	Percent	
No health insurance coverage	293	3.5%	
Civilian noninstitutionalized population under 19 years	2,093	2,093	
No health insurance coverage	12	0.6%	
Civilian noninstitutionalized population 19 to 64 years	4,863	4,863	
In labor force:	3,786	3,786	
Employed:	3,571	3,571	
With health insurance coverage	3,371	94.4%	
With private health insurance	2,765	77.4%	
With public coverage	759	21.3%	
No health insurance coverage	200	5.6%	
Unemployed:	215	215	
With health insurance coverage	158	73.5%	
With private health insurance	94	43.7%	
With public coverage	101	47.0%	
No health insurance coverage	57	26.5%	
Not in labor force:	1,077	1,077	
With health insurance coverage	1,053	97.8%	
With private health insurance	444	41.2%	
With public coverage	654	60.7%	
No health insurance coverage	24	2.2%	
PERCENTAGE OF FAMILIES AND PEOPLE WHOSE INCOME IN THE PAST 12 MONTHS IS BELOW THE POVERTY LEVEL			
All families	(X)	5.7%	
With related children of the householder under 18 years	(X)	6.3%	

Table: ACSDP5Y2021.DP03

SELECTED ECONOMIC CHARACTERISTICS		United States® Census Bureau
American Community Survey 2017-2021	Barton town, Tioga County, New York	
Label	Estimate	Percent
With related children of the householder under 5 years only	(X)	6.3%
Married couple families	(X)	4.4%
With related children of the householder under 18 years	(X)	1.3%
With related children of the householder under 5 years only	(X)	10.8%
Families with female householder, no spouse present	(X)	13.1%
With related children of the householder under 18 years	(X)	19.9%
With related children of the householder under 5 years only	(X)	0.0%
All people	(X)	9.7%
Under 18 years	(X)	7.7%
Related children of the householder under 18 years	(X)	6.9%
Related children of the householder under 5 years	(X)	4.4%
Related children of the householder 5 to 17 years	(X)	7.6%
18 years and over	(X)	10.3%
18 to 64 years	(X)	9.7%
65 years and over	(X)	12.5%
People in families	(X)	5.0%
Unrelated individuals 15 years and over	(X)	30.5%

Table: ACSDP5Y2021.DP04


SELECTED HOUSING CHARACTERISTICS			
American Community Survey 2017-2021	Barton town, Tioga County, New York		
Label	Estimate	Percent	
HOUSING OCCUPANCY			
Total housing units	3,658	3,658	
Occupied housing units	3,398	92.9%	
Vacant housing units	260	7.1%	
Homeowner vacancy rate	1.4	(X)	
Rental vacancy rate	0.0	(X)	
UNITS IN STRUCTURE			
Total housing units	3,658	3,658	
1-unit, detached	2,176	59.5%	
1-unit, attached	79	2.2%	
2 units	477	13.0%	
3 or 4 units	143	3.9%	
5 to 9 units	106	2.9%	
10 to 19 units	47	1.3%	
20 or more units	124	3.4%	
Mobile home	506	13.8%	
Boat, RV, van, etc.	0	0.0%	
YEAR STRUCTURE BUILT			
Total housing units	3,658	3,658	
Built 2020 or later	0	0.0%	
Built 2010 to 2019	179	4.9%	
Built 2000 to 2009	99	2.7%	
Built 1990 to 1999	506	13.8%	
Built 1980 to 1989	358	9.8%	
Built 1970 to 1979	373	10.2%	
Built 1960 to 1969	317	8.7%	
Built 1950 to 1959	181	4.9%	
Built 1940 to 1949	435	11.9%	
Built 1939 or earlier	1,210	33.1%	
ROOMS			
Total housing units	3,658	3,658	
1 room	7	0.2%	
2 rooms	89	2.4%	
3 rooms	336	9.2%	
4 rooms	423	11.6%	
5 rooms	699	19.1%	
6 rooms	575	15.7%	
7 rooms	679	18.6%	
8 rooms	291	8.0%	
9 rooms or more	559	15.3%	

Table: ACSDP5Y2021.DP04

SELECTED HOUSING CHARACTERISTICS			
American Community Survey 2017-2021	Barton town, Tioga County, New York		
Label	Estimate	Percent	
Median rooms	6.0	(X)	
BEDROOMS			
Total housing units	3,658	3,658	
No bedroom	20	0.5%	
1 bedroom	490	13.4%	
2 bedrooms	837	22.9%	
3 bedrooms	1,605	43.9%	
4 bedrooms	527	14.4%	
5 or more bedrooms	179	4.9%	
HOUSING TENURE			
Occupied housing units	3,398	3,398	
Owner-occupied	2,336	68.7%	
Renter-occupied	1,062	31.3%	
Average household size of owner-occupied unit	2.50	(X)	
Average household size of renter-occupied unit	2.35	(X)	
YEAR HOUSEHOLDER MOVED INTO UNIT			
Occupied housing units	3,398	3,398	
Moved in 2019 or later	275	8.1%	
Moved in 2015 to 2018	920	27.1%	
Moved in 2010 to 2014	506	14.9%	
Moved in 2000 to 2009	677	19.9%	
Moved in 1990 to 1999	592	17.4%	
Moved in 1989 and earlier	428	12.6%	
VEHICLES AVAILABLE			
Occupied housing units	3,398	3,398	
No vehicles available	309	9.1%	
1 vehicle available	1,282	37.7%	
2 vehicles available	1,238	36.4%	
3 or more vehicles available	569	16.7%	
HOUSE HEATING FUEL			
Occupied housing units	3,398	3,398	
Utility gas	1,382	40.7%	
Bottled, tank, or LP gas	340	10.0%	
Electricity	481	14.2%	
Fuel oil, kerosene, etc.	883	26.0%	
Coal or coke	67	2.0%	
Wood	210	6.2%	

Table: ACSDP5Y2021.DP04


SELECTED HOUSING CHARACTERISTICS			
American Community Survey 2017-2021		Barton town, Tioga County, New York	
Label	Estimate	Percent	
Solar energy	0	0.0%	
Other fuel	27	0.8%	
No fuel used	8	0.2%	
SELECTED CHARACTERISTICS			
Occupied housing units	3,398	3,398	
Lacking complete plumbing facilities	0	0.0%	
Lacking complete kitchen facilities	0	0.0%	
No telephone service available	52	1.5%	
OCCUPANTS PER ROOM			
Occupied housing units	3,398	3,398	
1.00 or less	3,357	98.8%	
1.01 to 1.50	41	1.2%	
1.51 or more	0	0.0%	
VALUE			
Owner-occupied units	2,336	2,336	
Less than \$50,000	273	11.7%	
\$50,000 to \$99,999	684	29.3%	
\$100,000 to \$149,999	721	30.9%	
\$150,000 to \$199,999	206	8.8%	
\$200,000 to \$299,999	310	13.3%	
\$300,000 to \$499,999	95	4.1%	
\$500,000 to \$999,999	25	1.1%	
\$1,000,000 or more	22	0.9%	
Median (dollars)	111,300	(X)	
MORTGAGE STATUS			
Owner-occupied units	2,336	2,336	
Housing units with a mortgage	1,215	52.0%	
Housing units without a mortgage	1,121	48.0%	
SELECTED MONTHLY OWNER COSTS (SMOC)			
Housing units with a mortgage	1,215	1,215	
Less than \$500	11	0.9%	
\$500 to \$999	272	22.4%	
\$1,000 to \$1,499	530	43.6%	
\$1,500 to \$1,999	236	19.4%	

Table: ACSDP5Y2021.DP04

SELECTED HOUSING CHARACTERISTICS		United States[®] Census Bureau
American Community Survey 2017-2021	Barton town, Tioga County, New York	
Label	Estimate	Percent
\$2,000 to \$2,499	65	5.3%
\$2,500 to \$2,999	60	4.9%
\$3,000 or more	41	3.4%
Median (dollars)	1,200	(X)
Housing units without a mortgage	1,121	1,121
Less than \$250	128	11.4%
\$250 to \$399	295	26.3%
\$400 to \$599	330	29.4%
\$600 to \$799	184	16.4%
\$800 to \$999	72	6.4%
\$1,000 or more	112	10.0%
Median (dollars)	467	(X)
SELECTED MONTHLY OWNER COSTS AS A PERCENTAGE OF HOUSEHOLD INCOME (SMOCAPI)		
Housing units with a mortgage (excluding units where SMOCAPI cannot be computed)	1,215	1,215
Less than 20.0 percent	562	46.3%
20.0 to 24.9 percent	201	16.5%
25.0 to 29.9 percent	88	7.2%
30.0 to 34.9 percent	55	4.5%
35.0 percent or more	309	25.4%
Not computed	0	(X)
Housing unit without a mortgage (excluding units where SMOCAPI cannot be computed)	1,121	1,121
Less than 10.0 percent	489	43.6%
10.0 to 14.9 percent	292	26.0%
15.0 to 19.9 percent	74	6.6%
20.0 to 24.9 percent	115	10.3%
25.0 to 29.9 percent	27	2.4%
30.0 to 34.9 percent	19	1.7%
35.0 percent or more	105	9.4%
Not computed	0	(X)
GROSS RENT		


SELECTED HOUSING CHARACTERISTICS			
American Community Survey 2017-2021	Barton town, Tioga County, New York		
Label	Estimate	Percent	
Occupied units paying rent	1,040	1,040	
Less than \$500	86	8.3%	
\$500 to \$999	713	68.6%	
\$1,000 to \$1,499	206	19.8%	
\$1,500 to \$1,999	0	0.0%	
\$2,000 to \$2,499	6	0.6%	
\$2,500 to \$2,999	0	0.0%	
\$3,000 or more	29	2.8%	
Median (dollars)	814	(X)	
No rent paid	22	(X)	
GROSS RENT AS A PERCENTAGE OF HOUSEHOLD INCOME (GRAPI)			
Occupied units paying rent (excluding units where GRAPI cannot be computed)	1,023	1,023	
Less than 15.0 percent	73	7.1%	
15.0 to 19.9 percent	140	13.7%	
20.0 to 24.9 percent	177	17.3%	
25.0 to 29.9 percent	98	9.6%	
30.0 to 34.9 percent	62	6.1%	
35.0 percent or more	473	46.2%	
Not computed	39	(X)	

Table: ACSDP5Y2021.DP02

SELECTED SOCIAL CHARACTERISTICS		United States [®] Census Bureau
American Community Survey 2017-2021	Barton town, Tioga County, New York	
Label	Estimate	Percent
HOUSEHOLDS BY TYPE		
Total households	3,398	3,398
Married-couple household	1,674	49.3%
With children of the householder under 18 years	538	15.8%
Cohabiting couple household	226	6.7%
With children of the householder under 18 years	134	3.9%
Male householder, no spouse/partner present	724	21.3%
With children of the householder under 18 years	47	1.4%
Householder living alone	599	17.6%
65 years and over	147	4.3%
Female householder, no spouse/partner present	774	22.8%
With children of the householder under 18 years	167	4.9%
Householder living alone	396	11.7%
65 years and over	229	6.7%
Households with one or more people under 18 years	1,062	31.3%
Households with one or more people 65 years and over	1,032	30.4%
Average household size	2.45	(X)
Average family size	3.02	(X)
RELATIONSHIP		
Population in households	8,340	8,340
Householder	3,398	40.7%
Spouse	1,802	21.6%
Unmarried partner	246	2.9%
Child	2,390	28.7%
Other relatives	389	4.7%
Other nonrelatives	115	1.4%
MARITAL STATUS		
Males 15 years and over	3,457	3,457
Never married	1,119	32.4%
Now married, except separated	1,794	51.9%

Table: ACSDP5Y2021.DP02

SELECTED SOCIAL CHARACTERISTICS		United States [®] Census Bureau
American Community Survey 2017-2021	Barton town, Tioga County, New York	
Label	Estimate	Percent
Separated	76	2.2%
Widowed	72	2.1%
Divorced	396	11.5%
Females 15 years and over	3,475	3,475
Never married	830	23.9%
Now married, except separated	1,827	52.6%
Separated	122	3.5%
Widowed	358	10.3%
Divorced	338	9.7%
FERTILITY		
Number of women 15 to 50 years old who had a birth in the past 12 months	109	109
Unmarried women (widowed, divorced, and never married)	0	0.0%
Per 1,000 unmarried women	0	(X)
Per 1,000 women 15 to 50 years old	58	(X)
Per 1,000 women 15 to 19 years old	0	(X)
Per 1,000 women 20 to 34 years old	98	(X)
Per 1,000 women 35 to 50 years old	35	(X)
GRANDPARENTS		
Number of grandparents living with own grandchildren under 18 years	190	190
Grandparents responsible for grandchildren	55	28.9%
Years responsible for grandchildren		
Less than 1 year	0	0.0%
1 or 2 years	13	6.8%
3 or 4 years	32	16.8%
5 or more years	10	5.3%

Table: ACSDP5Y2021.DP02

SELECTED SOCIAL CHARACTERISTICS		United States® Census Bureau
American Community Survey 2017-2021	Barton town, Tioga County, New York	
Label	Estimate	Percent
Number of grandparents responsible for own grandchildren under 18 years	55	55
Who are female	40	72.7%
Who are married	55	100.0%
SCHOOL ENROLLMENT		
Population 3 years and over enrolled in school	1,987	1,987
Nursery school, preschool	64	3.2%
Kindergarten	70	3.5%
Elementary school (grades 1-8)	998	50.2%
High school (grades 9-12)	495	24.9%
College or graduate school	360	18.1%
EDUCATIONAL ATTAINMENT		
Population 25 years and over	5,961	5,961
Less than 9th grade	163	2.7%
9th to 12th grade, no diploma	331	5.6%
High school graduate (includes equivalency)	2,791	46.8%
Some college, no degree	1,116	18.7%
Associate's degree	699	11.7%
Bachelor's degree	590	9.9%
Graduate or professional degree	271	4.5%
High school graduate or higher	5,467	91.7%
Bachelor's degree or higher	861	14.4%
VETERAN STATUS		
Civilian population 18 years and over	6,531	6,531
Civilian veterans	673	10.3%
DISABILITY STATUS OF THE CIVILIAN NONINSTITUTIONALIZED POPULATION		
Total Civilian Noninstitutionalized Population	8,391	8,391
With a disability	1,259	15.0%

Table: ACSDP5Y2021.DP02

SELECTED SOCIAL CHARACTERISTICS		United States[®] Census Bureau	
American Community Survey 2017-2021		Barton town, Tioga County, New York	
Label	Estimate	Percent	
Under 18 years	2,032	2,032	
With a disability	131	6.4%	
18 to 64 years	4,924	4,924	
With a disability	659	13.4%	
65 years and over	1,435	1,435	
With a disability	469	32.7%	
RESIDENCE 1 YEAR AGO			
Population 1 year and over	8,467	8,467	
Same house	7,288	86.1%	
Different house (in the U.S. or abroad)	1,179	13.9%	
Different house in the U.S.	1,179	13.9%	
Same county	684	8.1%	
Different county	495	5.8%	
Same state	253	3.0%	
Different state	242	2.9%	
Abroad	0	0.0%	
PLACE OF BIRTH			
Total population	8,563	8,563	
Native	8,422	98.4%	
Born in United States	8,389	98.0%	
State of residence	3,261	38.1%	
Different state	5,128	59.9%	
Born in Puerto Rico, U.S. Island areas, or born abroad to American parent(s)	33	0.4%	
Foreign born	141	1.6%	
U.S. CITIZENSHIP STATUS			
Foreign-born population	141	141	
Naturalized U.S. citizen	72	51.1%	
Not a U.S. citizen	69	48.9%	
YEAR OF ENTRY			
Population born outside the United States	174	174	
Native	33	33	
Entered 2010 or later	10	30.3%	
Entered before 2010	23	69.7%	
Foreign born	141	141	
Entered 2010 or later	10	7.1%	
Entered before 2010	131	92.9%	

Table: ACSDP5Y2021.DP02

SELECTED SOCIAL CHARACTERISTICS			
American Community Survey 2017-2021		Barton town, Tioga County, New York	
Label	Estimate	Percent	
WORLD REGION OF BIRTH OF FOREIGN BORN			
Foreign-born population, excluding population born at sea	141	141	
Europe	71	50.4%	
Asia	51	36.2%	
Africa	0	0.0%	
Oceania	0	0.0%	
Latin America	19	13.5%	
Northern America	0	0.0%	
LANGUAGE SPOKEN AT HOME			
Population 5 years and over	8,154	8,154	
English only	8,063	98.9%	
Language other than English	91	1.1%	
Speak English less than "very well"	39	0.5%	
Spanish	10	0.1%	
Speak English less than "very well"	8	0.1%	
Other Indo-European languages	23	0.3%	
Speak English less than "very well"	9	0.1%	
Asian and Pacific Islander languages	51	0.6%	
Speak English less than "very well"	15	0.2%	
Other languages	7	0.1%	
Speak English less than "very well"	7	0.1%	
ANCESTRY			
Total population	8,563	8,563	
American	540	6.3%	
Arab	23	0.3%	
Czech	12	0.1%	
Danish	10	0.1%	
Dutch	317	3.7%	
English	967	11.3%	
French (except Basque)	132	1.5%	

Table: ACSDP5Y2021.DP02

SELECTED SOCIAL CHARACTERISTICS		United States® Census Bureau
American Community Survey 2017-2021	Barton town, Tioga County, New York	
Label	Estimate	Percent
French Canadian	64	0.7%
German	1,394	16.3%
Greek	9	0.1%
Hungarian	18	0.2%
Irish	1,167	13.6%
Italian	941	11.0%
Lithuanian	0	0.0%
Norwegian	9	0.1%
Polish	290	3.4%
Portuguese	50	0.6%
Russian	45	0.5%
Scotch-Irish	71	0.8%
Scottish	203	2.4%
Slovak	68	0.8%
Subsaharan African	0	0.0%
Swedish	22	0.3%
Swiss	12	0.1%
Ukrainian	120	1.4%
Welsh	114	1.3%
West Indian (excluding Hispanic origin groups)	47	0.5%
COMPUTERS AND INTERNET USE		
Total households	3,398	3,398
With a computer	3,106	91.4%
With a broadband Internet subscription	2,961	87.1%